

Location Map

(Not to Scale)



Location Highlights

- 40 min drive from Uppal Ring Road.
- 20 min drive from Outer Ring Road.
- 10 min drive from AIIIMS Medical University.
- Proposed CCMB.
- 10 min drive from Bhongiri yadadri collector office.
- 20 min drive from Infosys.
- 10 min drive from Bibi Nagar Rly Station.
- 5 min drive from Proposal RRR.

Project Highlights

- Boundary Wall & Entrance Gate.
- Sandal Wood Trees & Fruit Plants.
- Fully Drip Irrigation.
- Spot Registration.
- Cottages are built based on customer desire with additional cost.
- Weekend Relaxation:- Great way to Escape the monotony of City Life within your own farmland.
- 100% Vaastu with Security.
- 100% Land Value Appreciation.
- 2 Guntas / 242 Sq Yds Plots
- Children Play Area & Club House

PROMOTED BY:



**BHAVISHYA
INFRA & DEVELOPERS**



Project by :



ASR'S

LET US BUILD A
DREAM TOGETHER

Green County-III Farm Plots

AIIIMS Medical College, **BIBI NAGAR**

**CLEAR
TITLE
SPOT
REGISTRATION**



**@
5499/-
Per Sq. Yds**



**BHAVISHYA
INFRA & DEVELOPERS**

* Content used in this brochure is only for marketing purpose not for legal consideration. The promoters reserve the right to alter and make changes in plans highlights as deemed fit. T&C apply

#501, Srinivas Homes, Above Axis Bank, Pillar No. 50
Peerzadiguda, Uppal, Hyderabad - 500 038.

LAYOUT PLAN

Layout in syno: 122,129,130 situated in MAQDUMPALLY(V), Bibinagar (M), Yadadri Bhongiri (D), Telangana



All Dimensions Are In Feet



PROMOTED BY:



**BHAVISHYA
INFRA & DEVELOPERS**

* Content used in this brochure is only for marketing purpose not for legal consideration



**Sandal Wood
Trees**




Sandal Wood (Srighandham)



Coconut




AIIMS Medical University



Yadadri Temple




Outer Ring Road



Mango



Taiwan Jama



Pocharam IT Park



Keesara Gutta



Proposed Regional Ring Road